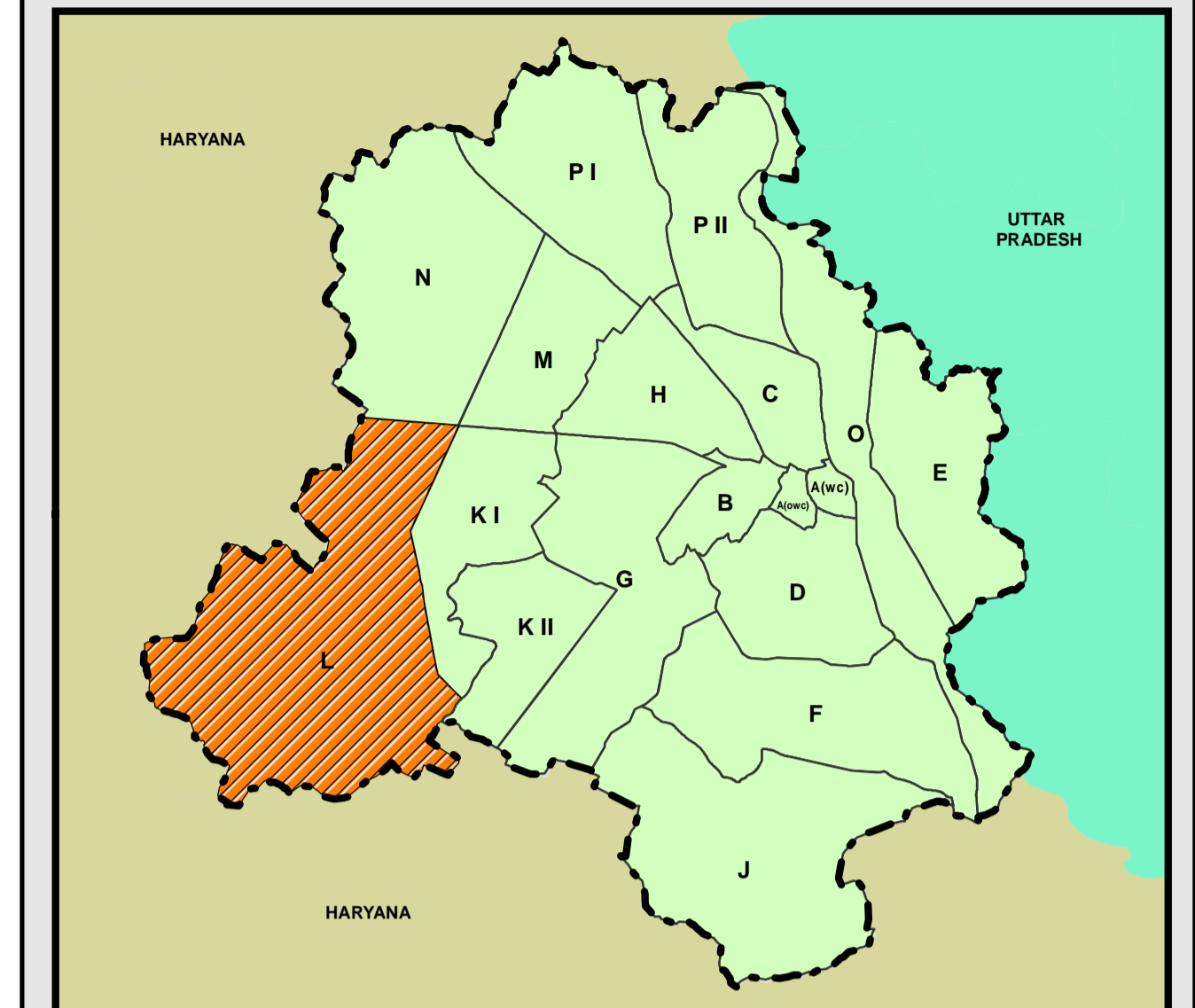
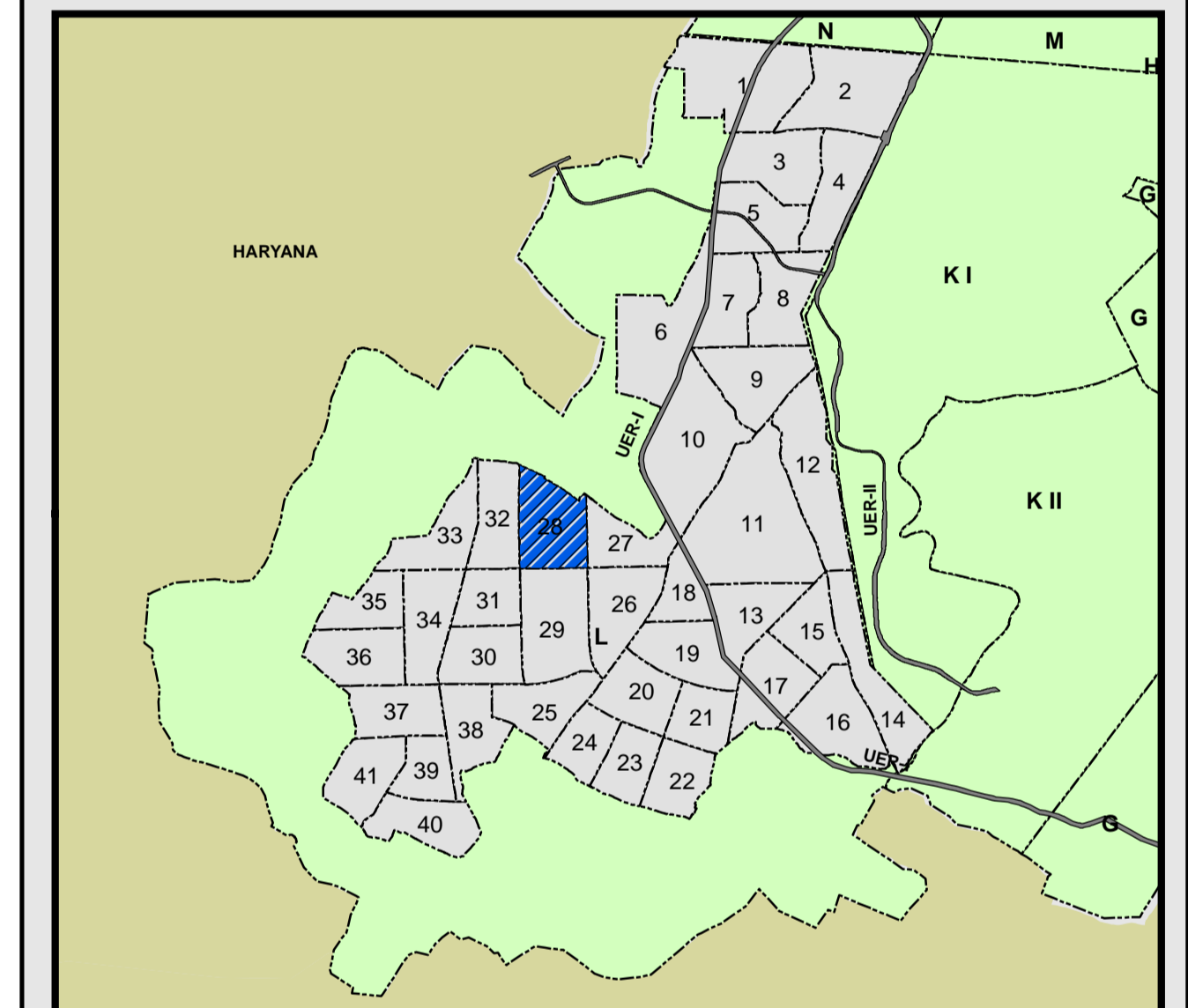




KEY PLAN - PLANNING ZONAL BOUNDARY- DDA



KEY PLAN- LAND POOLING SECTORS- ZONE- L



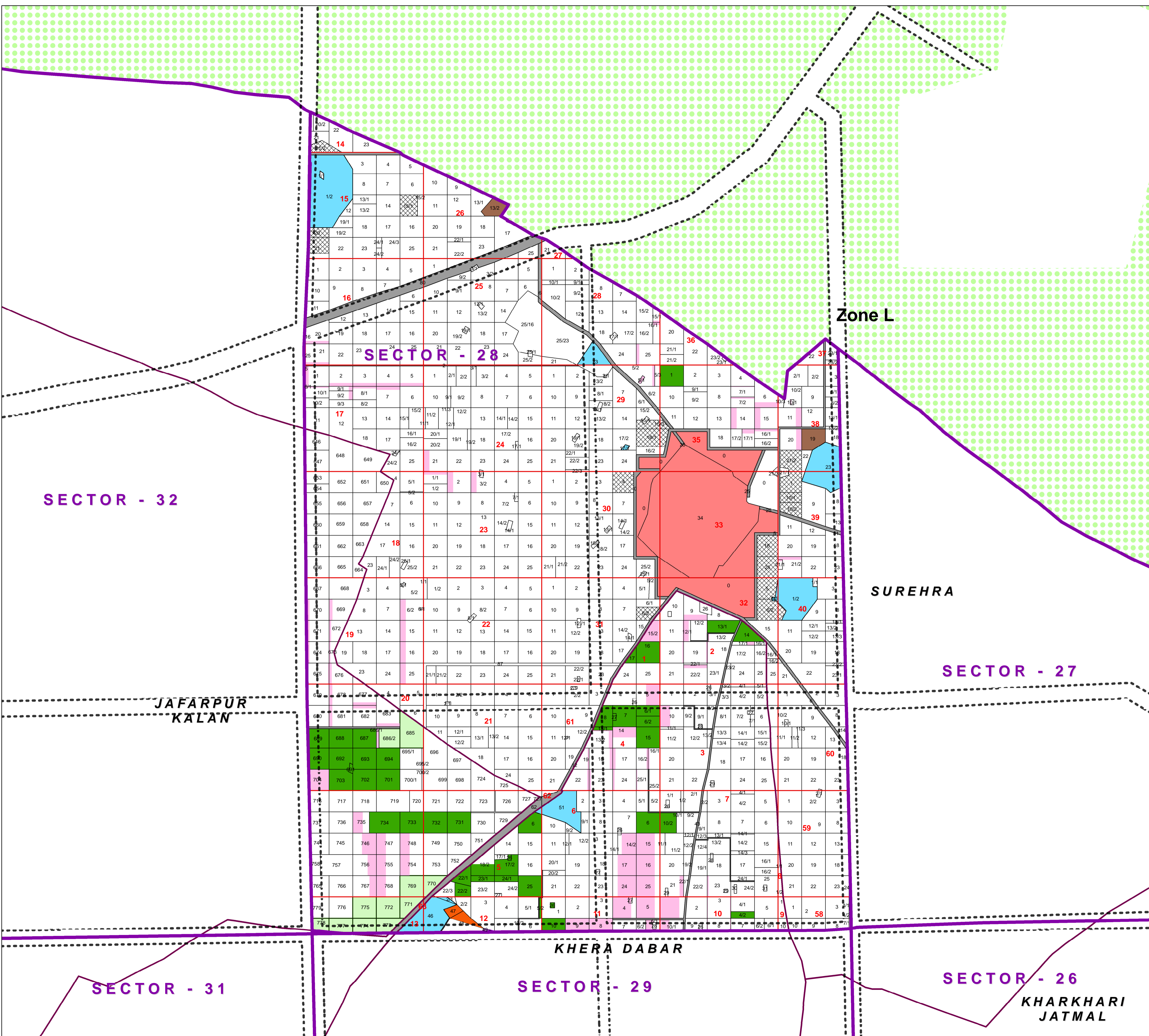
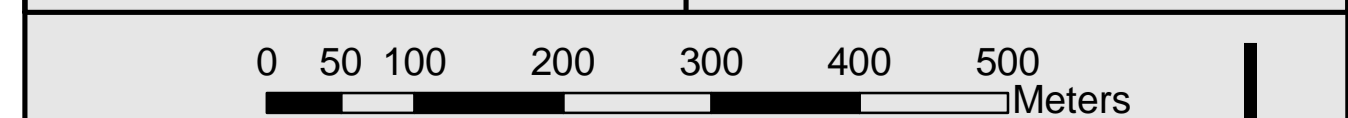
Legend

- | | |
|------------------------------------|----------------------------------------|
| Pooled Land | Gramsabha Layers |
| Full Khasra Pooled | Laldora/Extended Laldora |
| Part Khasra Pooled | Drain |
| Boundaries | Revenue Roads |
| 16 Khasra | Forest Land Revenue |
| 5 Rectangle | Johad |
| Sector Boundary | School |
| Village Boundary | Religious Place |
| Zone Boundary | Pasture Land/Charagah |
| UER -I,II & III | Chopal |
| ZDP Roads | Government & Gramsabha Land |
| Existing Road | Health Care Centre/Veterinary Hospital |
| Existing Housing Scheme/ Allotment | Local/ Manure Landfill |
| LDRA | Tannery |
| Green Belt | |
| Utility | HT Lines |
| | HT Line Buffer |

Note:-
 1.This is a tentative map based on the applications received from Land Pooling Cell 18.11.2023 and is for reference purpose only.The same is to be verified by Revenue Department, GNCTD.
 2.Mapping of undivided/jointly owned khasra is done tentatively and will be as per record.
 3.This map is for reference only and is not for any legal matter/ownership purpose.
 4.The mapping of pooled land received in subsequent windows is in under progress and maps will be updated accordingly.

MAP SHOWING POOLED LAND AS PER EXPRESSION OF WILLINGNESS RECEIVED FROM LAND OWNERS

SECTOR - 28 ZONE L



SECTOR - 32

JAFARPUR KALAN

SECTOR - 31

SECTOR - 28

Zone L

SUREHRA

SECTOR - 27

KHARA DABAR

SECTOR - 29

SECTOR - 26

KHARKHARI JATMAL