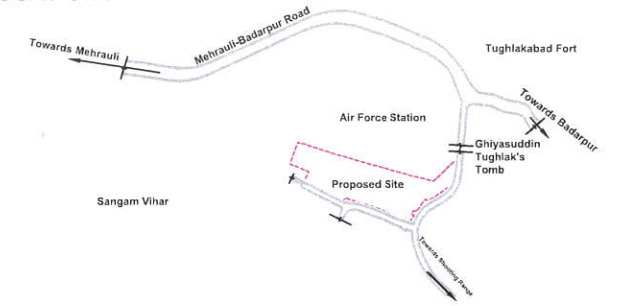


DELHI DEVELOPMENT AUTHORITY  
PLANNING ZONE-J

LOCATION PLAN



Legend

Description	Symbols
DDA Land	
Existing Road	
Area under Road Widening	
Master Plan Road	
Proposed Road	
Plot sub-division line	
Existing Tree	
Khasra	
Khasra No.	

Area Statement


Sr. No.	Use Premises	Area (sqm)	Area (%)
1	Under Ground Reservoir	8294.22	76.96%
2	Area under ZDP RoW	2409.79	22.36%
3	Area under proposed 12 m road	74.68	0.69%
Total		10778.69	100%

Note:

- This drawing has been prepared on the basis of the TSS received from Engineering Dept. (SMD-5) vide email dt. 03.12.2025.
- All dimensions are in metres. Only written dimension is to be followed and not to be measured.
- The Feasibility and area on site be checked before demarcation of plot and variation, if any be communicated to Planning Deptt. Engineering Department shall demarcate the plots as per approved Layout plan.
- Permission from the Competent Authority shall be obtained before transplantation / cutting of trees if any.
- Land Ownership status & litigation status shall be checked by Land Department / Horticulture Department before handing over the possession.

File no. F.3(14)2016-MP  
(Computer no. 27445)

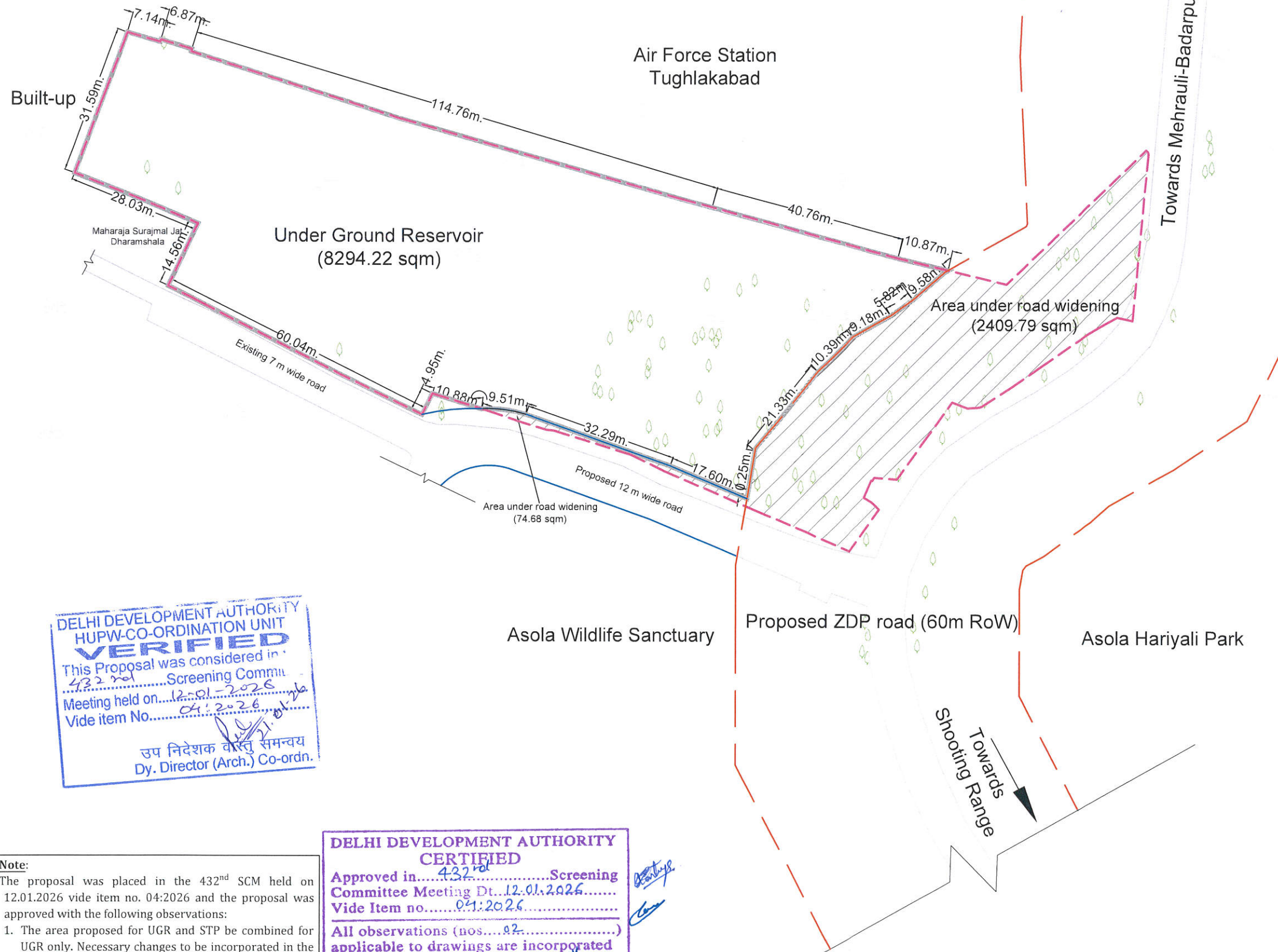
Layout Plan of DDA Vacant land measuring 10,778.68 sqm in Revenue Estate of Village Tughlakabad at Shooting Range Road (Zone-J)



Planning Assistant  
Zone-J & UC Cell

Dy. Director (Plg.)  
Zone-J & UC Cell

Director (Plg.)  
Zone-J & UC Cell



DELHI DEVELOPMENT AUTHORITY  
HUPW-CO-ORDINATION UNIT  
**VERIFIED**  
This Proposal was considered in  
432<sup>nd</sup> Screening Comm. Meeting held on 12.01.2026  
Vide item No. 04:2026

उप निदेशक वास्तु समन्वय  
Dy. Director (Arch.) Co-ordn.

DELHI DEVELOPMENT AUTHORITY  
**CERTIFIED**  
Approved in 432<sup>nd</sup> Screening Committee Meeting Dt. 12.01.2026  
Vide Item no. 04:2026  
All observations (nos. 02) applicable to drawings are incorporated  
Sign: [Signature]  
Name: MEENA WADHANI  
Designation: Dy. Director (Plg.) UC & J

**Note:**  
The proposal was placed in the 432<sup>nd</sup> SCM held on 12.01.2026 vide item no. 04:2026 and the proposal was approved with the following observations:  
1. The area proposed for UGR and STP be combined for UGR only. Necessary changes to be incorporated in the drawing before verification.  
2. Provision of the STP at any other suitable location to be explored, if requested by MCD.